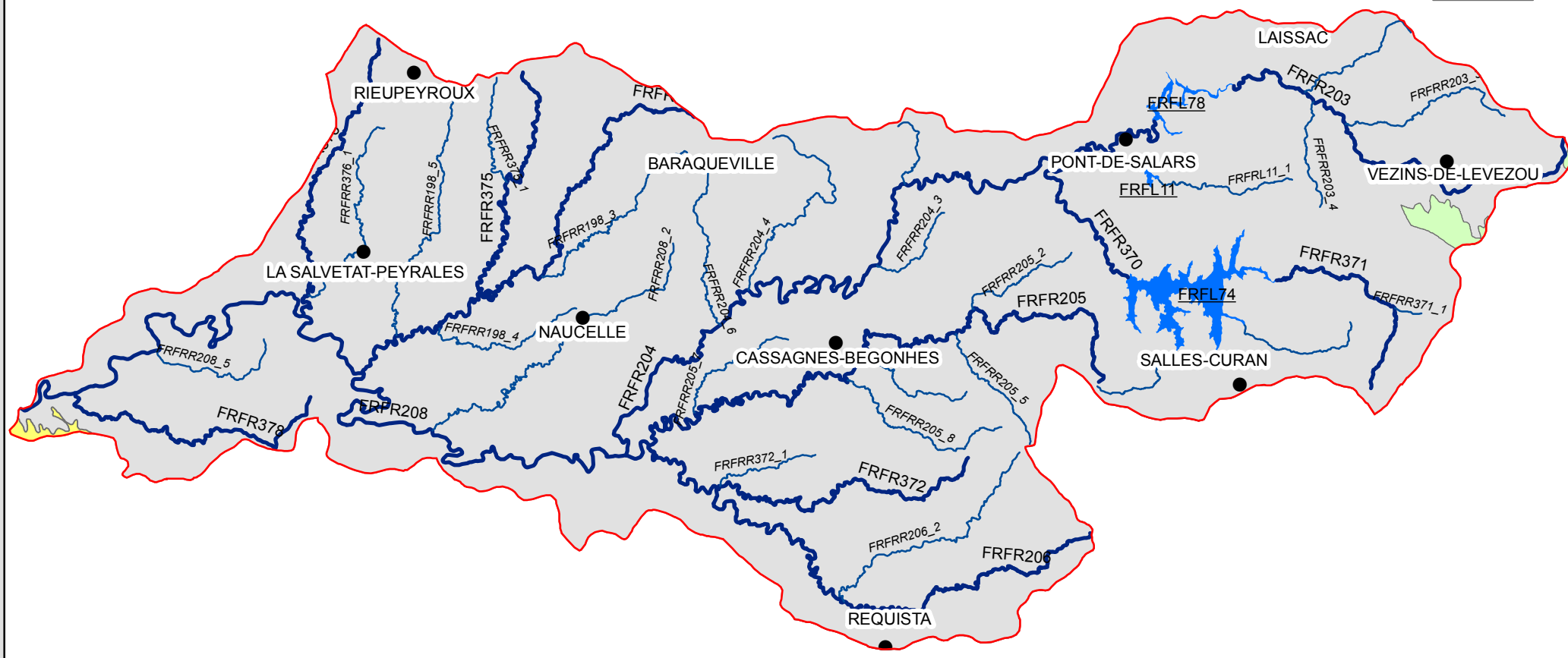






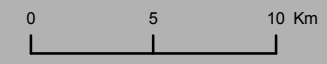


Les masses d'eau du bassin versant du Viaur

2.2



	TPME	Masses d'eau souterraines libres		FR-FO-090
	GME		FR-FO-008	
	ME plan d'eau		FR-FO-059	



Source: BD Carthage, AEAG (sdage 2010-2015)

© Copyright - SMBVV, Mars 2010

